



AQUIND Limited

AQUIND INTERCONNECTOR

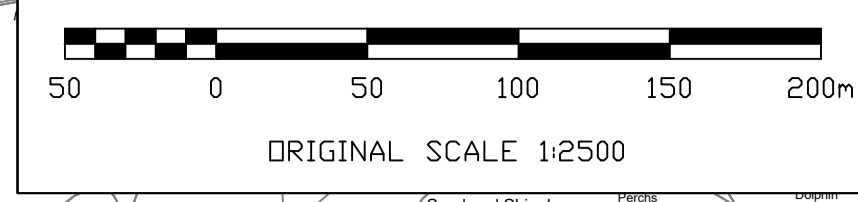
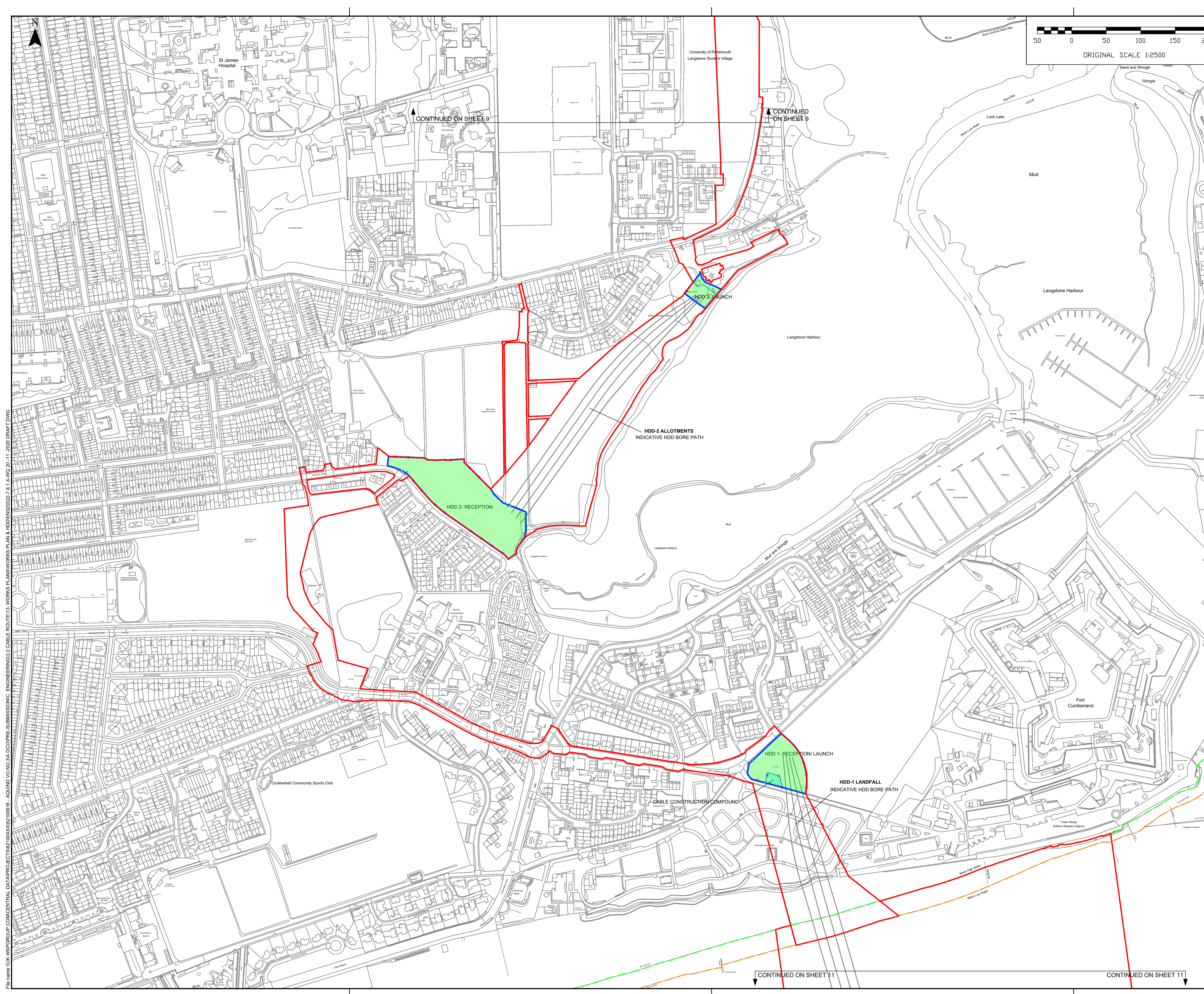
**Compulsory Aquisition Hearing 1 – Appendix
1- Exhibit 17 - Drawing showing HDD 1**

The Planning Act 2008

Infrastructure Planning (Examination Procedure) Rules 2010, Rule 8(c)

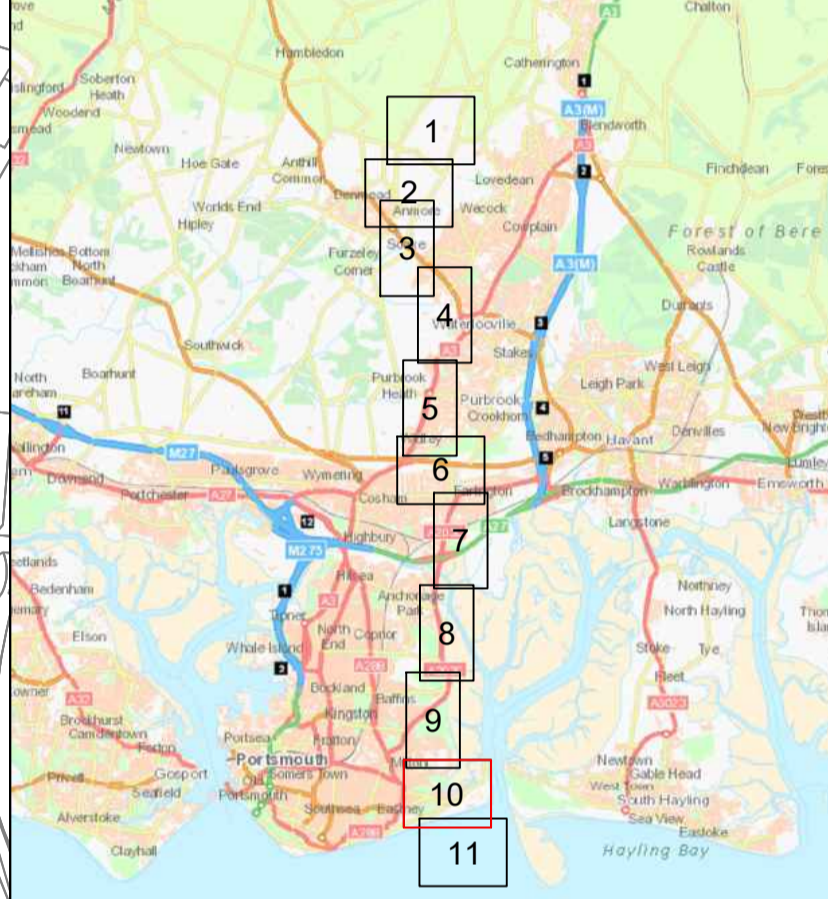
Document Ref: 7.9.21.17

PINS Ref.: EN020022



- AQUIND Interconnector**
- Legend:**
- Order Limits
 - HDD COMPOUND
 - Indicative HDD Bore Path
 - CABLE STORAGE & MATERIAL COMPOUND

Reproduced from Ordnance Survey digital map data © Crown copyright 2018. All rights reserved. Licence number 0100031673. © Crown copyright material is reproduced with the permission of Land Registry under delegated authority from the Controller of HMSO. This material was last updated in 2018 and may not be copied, distributed, sold or published with out the formal permission of Land Registry. Only an official copy of a title plan or register obtained from the Land Registry may be used for legal or other official purposes. May contain public sector information licensed under the Open Government Licence v 3.0.



Infrastructure Planning (Applications: Prescribed Forms & Procedure) Regulations 2009 - Regulation 5(2)(j)

REV	DATE	BY	DESCRIPTION	CHK	APP
02	30/11/2020	SA	SECOND ISSUE	SB	IR
01	10/09/2020	SA	FIRST ISSUE	SB	IR

DRAWING STATUS: **INDICATIVE ONLY**



WSP House, 70 Chancery Lane, London, WC2A 1AF, UK
T+ 44 (0) 207 314 5000, F+ 44 (0) 207 314 5111
wsp.com

CLIENT: **AQUIND**



PROJECT: **AQUIND Interconnector**

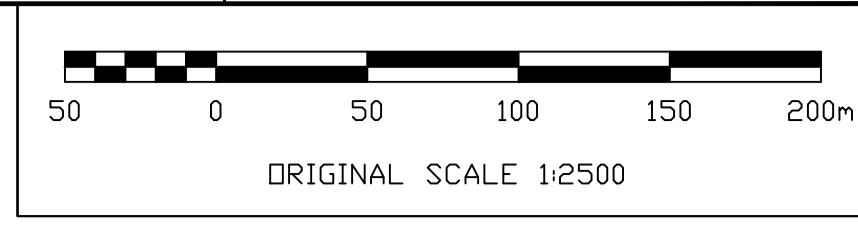
TITLE: **HDD Compound Locations Sheet 10 of 11**

SCALE AT A1: 1:2500	CHECKED: HB	APPROVED: IR
PROJECT No: EN020022	DESIGNED: HB	DRAWN: SA
		DATE: 30/11/2020

DRAWING No: **EN020022-7.8.1.X-WQ-SHEET10** REV: **02**

© WSP UK Ltd

File name: I:\UK\WSP\GROUP\COM\CENTRAL DATA\PROJECTS\62100XXXX\62100616 - AQUIND V01 NO 31A DCO\PRE-SUBMISSIONS\ENGINEERING\3.0\CABLE ROUTE\13 WORKS PLANS\WORKS PLAN & HDD EN020022-7.8.1.X-WQ-20-11-2020 DRAFT.DWG

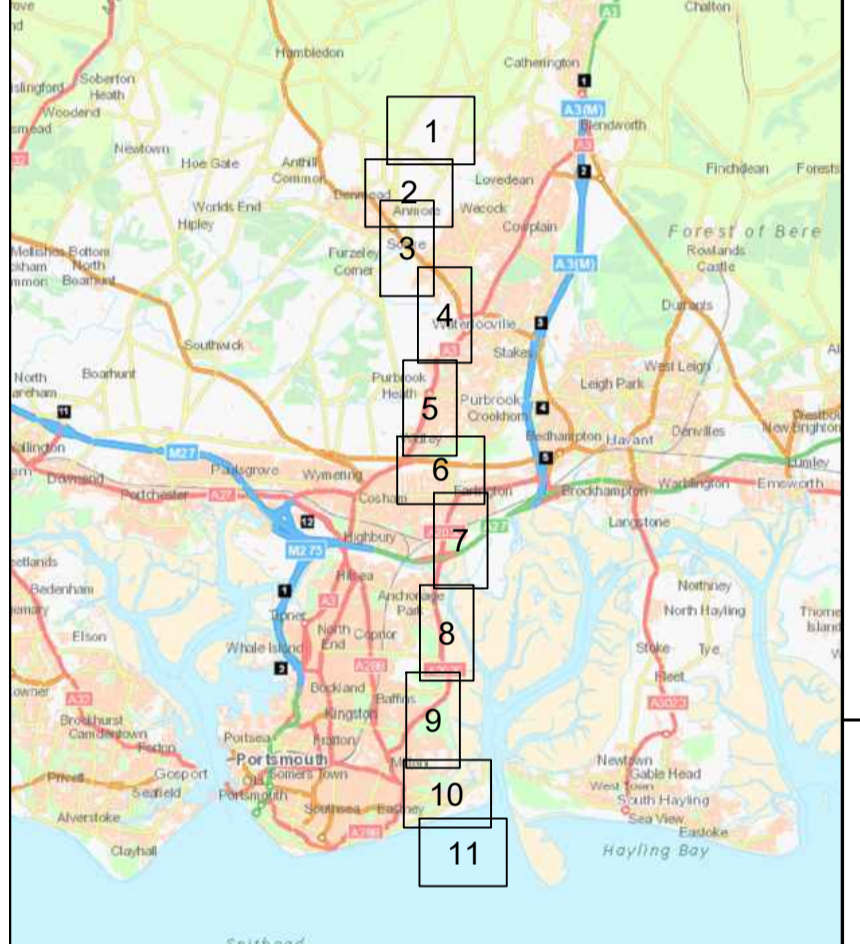


AQUIND Interconnector

Legend:

- Order Limits
- APPROXIMATE HDD DUCT LOCATIONS
- HDD-1A WORK AREA

Reproduced from Ordnance Survey digital map data © Crown copyright 2018. All rights reserved. Licence number 0100031673. © Crown copyright material is reproduced with the permission of Land Registry under delegated authority from the Controller of HMSO. This material was last updated in 2018 and may not be copied, distributed, sold or published without the formal permission of Land Registry. Only an official copy of a title plan or register obtained from the Land Registry may be used for legal or other official purposes. May contain public sector information licensed under the Open Government Licence v 3.0.



Infrastructure Planning (Applications: Prescribed Forms & Procedure) Regulations 2009 - Regulation 5(2)(j)

REV	DATE	BY	DESCRIPTION	CHK	APP
02	30/11/2020	SA	SECOND ISSUE	ST	IR
01	10/09/2020	SA	FIRST ISSUE	HT	IF

DRAWING STATUS: **INDICATIVE ONLY**



WSP House, 70 Chancery Lane, London, WC2A 1AF, UK
T+ 44 (0) 207 314 5000, F+ 44 (0) 207 314 5111
wsp.com

CLIENT:



PROJECT:
AQUIND Interconnector

TITLE:
**HDD Compound Locations
Sheet 11 of 11**

SCALE AT A1: 1:2500	CHECKED: HB	APPROVED: IR
PROJECT No: EN020022	DESIGNED: HB	DATE: 30/11/2020

DRAWING No: **EN020022-7.8.1.X-WQ-SHEET11** REV: **02**

© WSP UK Ltd

File name: \\UK.WSPGROUP.COM\CENTRAL_DATA\PROJECTS\62100XXX\62100616 - AQUIND VO NO.3/A DCO\PRE-SUBMISSION\ENGINEERING\3.0\CABLE ROUTE\13 WORKS PLANS\WORKS PLAN & HDD\EN020022\7.8.1.X.WQ.30-11-2020.DWG

